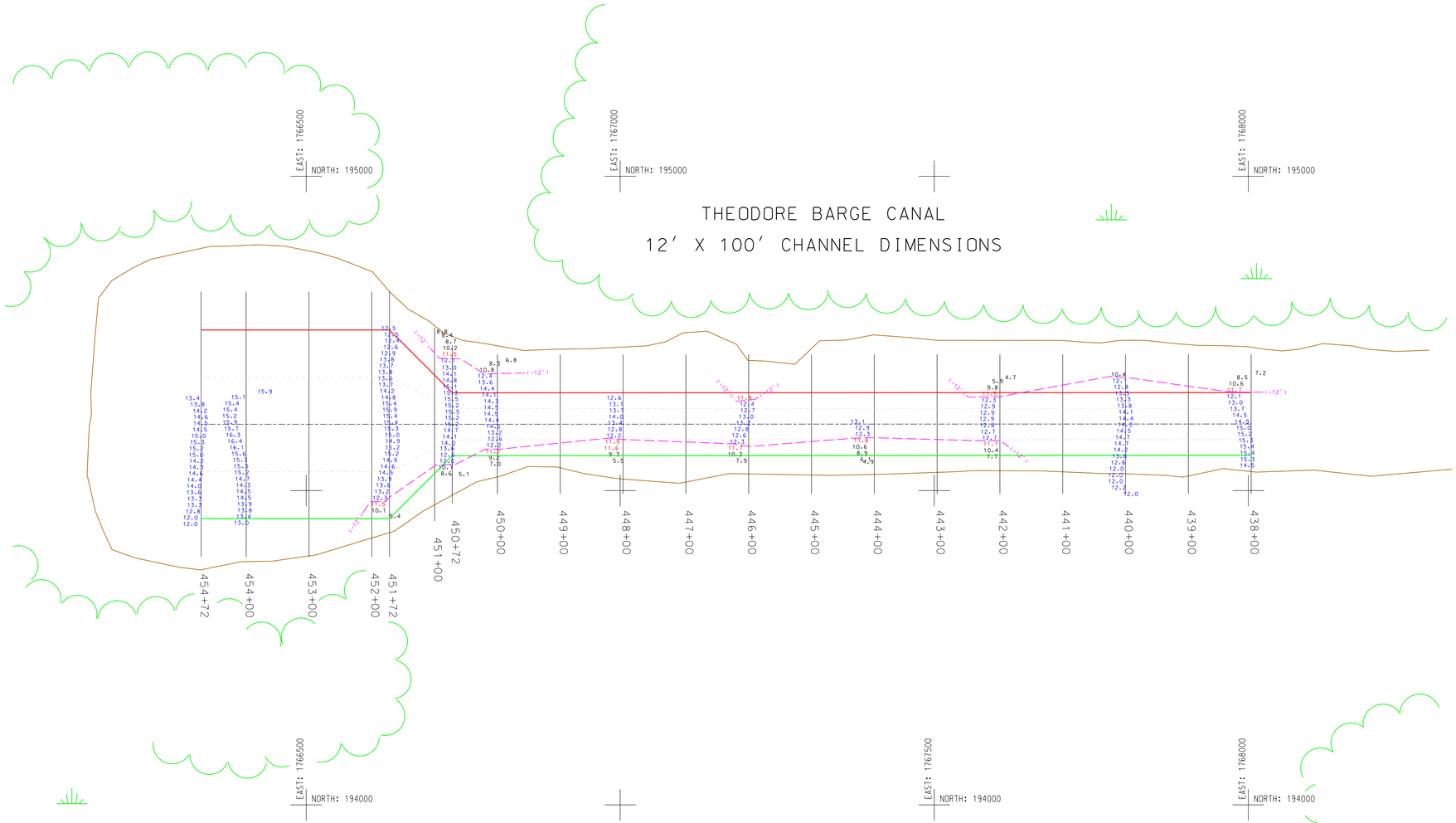

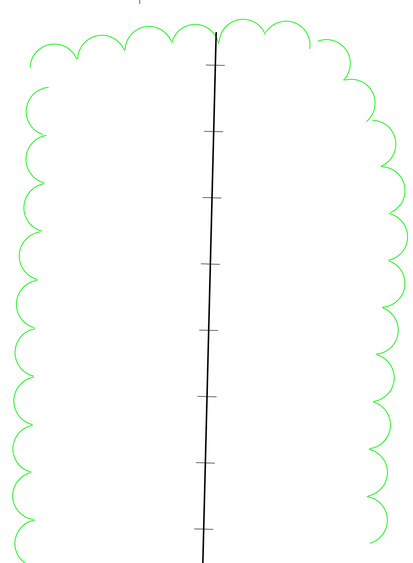



SCALE 1"=100'

100' 0 100 200'

LEGEND

- GREEN DAY MARKER
- RED DAY MARKER
- GREEN BEACON
- RED BEACON
- GREEN GAS BUOY
- RED GAS BUOY
- GREEN CAN BUOY
- RED CAN BUOY
- RED NUN BUOY
- GREEN NUN BUOY
- PILING
- MOORING DOLPHIN
- MOORING CELL
- RANGE
- TIDE GAGE
- SUNKEN VESSEL
- CHANNEL OBSTRUCTION

DISCLAIMER

Access Constraints: The US Government furnishes this data and the recipient accepts and uses it with the express understanding that the United States government makes no warranties, expressed or implied, concerning the accuracy, completeness, readability, usability or suitability for any particular purpose of the information and the data furnished. The United States shall be under no liability whatsoever to any person by reason of any use made thereof. This data belongs to the Government. Therefore the recipient further agrees not to represent this data to anyone as other than Government provided data. The recipient may not transfer this data to others without also transferring this disclaimer.

Distribution Liability: The data represents the results of data collection/processing for a specific U.S. Army Corps of Engineers activity and indicates the general existing conditions. As such, it is only valid for it's intended use, content, time, and accuracy specifications. The user is responsible for the results of any application of the data for other than it's intended purpose.

NOTES:

1. ALL ELEVATIONS SHOWN ARE REFERENCED TO MEAN LOWER LOW WATER. (M.L.L.W.)
2. COORDINATES ARE REFERENCED TO ALABAMA STATE PLANE COORDINATE SYSTEM 83 DATUM WEST ZONE.
3. SURVEYED BY: D. GRAY
4. SURVEY VESSEL: PERRY
5. TIDE: -0.15 THRU -0.40
6. SURVEY DATE: 11/30/2012
7. THE INFORMATION DEPICTED ON THIS MAP REPRESENTS THE RESULTS OF SURVEYS MADE ON THE DATES INDICATED AND CAN ONLY BE CONSIDERED AS INDICATING THE GENERAL CONDITIONS EXISTING AT THE TIME.
8. FREQUENCY SOUNDINGS: 208 KHz.

US Army Corps of Engineers
Mobile District

Symbol	Description	Date	Approved

Date: DEC. 5, 2012
File No. TB113012C
I.S.O. Sheet File Name: TB113012C.DGN
Solicitation Number: TB113012C

Designed By: D. CARTER
Drawn By: D. CARTER
Checked By:
Reviewed By:

U.S. ARMY ENGINEER DISTRICT
CORPS OF ENGINEERS
MOBILE, ALABAMA

MOBILE HARBOR, ALABAMA

THEODORE BARGE CANAL
STA.438+00-454+72
CONDITION SURVEY

Sheet Reference Number:
3 OF 3